

THE
NEW ZEALAND GAZETTE.

Published by Authority.

WELLINGTON, THURSDAY, AUGUST 28, 1890.

Removal of Restrictions on Alienation of Native Land.

ONSLow, Governor.
ORDER IN COUNCIL.

At the Government House, at Wellington, this twenty-ninth day of July, 1890.

Present:

HIS EXCELLENCY THE GOVERNOR IN COUNCIL.

WHEREAS application has been made to the Governor in Council by Taare Waitara, and as devisee under the will of Manihera Matangi, the Native owner of the lands described in the second column of the Schedule hereto, praying that the restrictions on the alienation of such lands contained in the certificate of title, bearing date the twenty-eighth day of August, one thousand eight hundred and eighty-six, described in the first column of the said Schedule, may be removed: And whereas inquiry has been duly made by the Native Land Court, and the said Court has reported that the provisions of the law in that behalf have been complied with: And whereas it appears expedient to grant such application:

Now, therefore, His Excellency the Right Honourable William Hillier, Earl of Onslow, the Governor of the Colony of New Zealand, in pursuance and exercise of the powers conferred on him by "The Native Land Act, 1888," and acting with the advice and consent of the Executive Council of the said colony, doth hereby order and declare that all restrictions imposed by the said certificate of title on the alienation of the said lands are hereby removed.

SCHEDULE.

FIRST COLUMN. Particulars of Grant or Instrument containing Restrictions.	SECOND COLUMN. Description of Lands.
Certificate of title issued by the District Land Registrar (Vol. iii., folio 220), dated 28th August, 1886, to Manihera Matangi and Taare Waitara, and containing the following restrictions, viz.: "Inalienable by sale, or by mortgage, or by lease for a longer period than twenty-one years, except with the Governor's consent previously obtained."	All those parcels of land in the District of Wellington, containing 43 acres, and known as parts 8 and 9, Harbour District, Ngahauranga.

ALEX. WILLIS,
Clerk of the Executive Council.

Land temporarily reserved in the Land Districts of Auckland, Wellington, and Southland.

ONSLow, Governor.

WHEREAS by the two hundred and twenty-seventh section of "The Land Act, 1885," it is enacted that the Governor may from time to time, either by general or particular description, and whether the same has been surveyed or not, reserve from sale temporarily, notwithstanding that the same may be then held under pastoral license, any Crown lands which in his opinion are required for any of the purposes in the said section mentioned:

Now, therefore, I, William Hillier, Earl of Onslow, the Governor of the Colony of New Zealand, in exercise and pursuance of the powers and authorities vested in me by the said Act, do hereby temporarily reserve from sale the land in the Land Districts of Auckland, Wellington, and Southland, described in the Schedule hereunder written, for the purposes in the said Schedule specified.

SCHEDULE.

AUCKLAND.

ALL that parcel of land in the Land District of Auckland, being Section No. 238 of the Parish of Waimana, and containing by admeasurement 10 acres, more or less. Bounded towards the east by a public road, 1110 links; towards the south by a public road, 2252 links; and towards the north-west by the Whakatane River to the point of commencement: be all the aforesaid linkages more or less. For a landing reserve.

All that parcel of land in the Land District of Auckland, being Section No. 9, Block XIII., Kaipara Survey District, and containing by admeasurement 235 acres and 4 perches, more or less. Bounded towards the north by a public road and Section No. 3A, Block XIII. aforesaid, 4503 links; towards the east by Section No. 8 of the said block, 8192 links; and towards the south-east and south-west by the Te Heke Block, 1141 and 9100 links respectively, to the point of commencement: be all the aforesaid linkages more or less; save and except a road, 100 links in width, which intersects the area hereinbefore described. For primary education.

All that parcel of land in the Land District of Auckland, being Section No. 10, Block XIII., Hukerenui Survey District, and containing by admeasurement 10 acres, more or less. Bounded toward the north by Section No. 4, Block XIII., Hukerenui Survey District, 847 links; towards the east by the same section, 719 links; towards the south-east by a public road, 208, 91, 166, 511, 176, and 174 links; and towards the west by Section No. 5, Block XIII. aforesaid, 1560 links, to the point of commencement: be all the aforesaid linkages more or less. For a school-site.

All that parcel of land in the Land District of Auckland, being Section No. 23 of the Parish of Otau, and containing by admeasurement 8 acres 1 rood 12 perches, more or less. Bounded towards the north by Section No. 22 of the Parish

of Otau, 997 links; towards the east by a public road, 172, 100, 287, and 260 links; toward the south by a public road, 334, 274, and 424 links; and towards the west by Section No. 22 aforesaid, 1000 links, to the point of commencement: be all the aforesaid linkages more or less. For a school-site.

WELLINGTON.

All that parcel of land in the Land District of Wellington, containing by admeasurement 1 rood, more or less, being Section No. 58, Town of Apiti, Apiti Survey District. Bounded on the north-east by Section No. 57; on the south-east by Section No. 59; on the south-west by a public road; and on the north-west by Section No. 55: as the same is delineated on the plan deposited in the office of the Chief Surveyor, Wellington. For municipal purposes.

All that parcel of land in the Land District of Wellington, containing by admeasurement 1 rood, more or less, being Section No. 170, Town of Apiti, Apiti Survey District. Bounded on the north-east by Section No. 169; on the south-east by Section No. 165; on the south-west by Bryce Street; and on the north-west by Section No. 171: as the same is delineated on the plan deposited in the office of the Chief Surveyor, Wellington. For a school-site.

All that parcel of land in the Land District of Wellington, containing by admeasurement 3 roods 8 perches, more or less, being Section No. 148, Town of Apiti, Apiti Survey District. Bounded on the north-east by Section No. 151; on the south-east by a reserve; on the south-west by Bryce Street; and on the north-west by Sections Nos. 147 and 149: as the same is delineated on the plan deposited in the office of the Chief Surveyor, Wellington. For a site for a pound.

All that parcel of land in the Land District of Wellington, containing by admeasurement 1 rood, more or less, being Section No. 105, Town of Apiti, Apiti Survey District. Bounded on the north-east by a public street; on the south-east by Section No. 106; on the south-west by Section No. 107; and on the north-west by Main Street: as the same is delineated on the plan deposited in the office of the Chief Surveyor, Wellington. For public buildings.

All that parcel of land in the Land District of Wellington, containing by admeasurement 1 acre, more or less, being Section No. 165, Town of Apiti, Apiti Survey District. Bounded on the north-east by Section No. 166; on the south-east by Section No. 163; on the south-west by Bryce Street; and on the north-west by Sections Nos. 170, 169, and 168: as the same is delineated on the plan deposited in the office of the Chief Surveyor, Wellington. For a school-site.

All that parcel of land in the Land District of Wellington, containing by admeasurement 2 roods, more or less, being Sections Nos. 81-84, Town of Apiti, Apiti Survey District. Bounded on the north-east by Sections Nos. 82 and 83; on the south-east by Section No. 80; on the south-west by a street; and on the north-west by Section No. 86: as the same is delineated on the plan deposited in the office of the Chief Surveyor, Wellington. For public buildings.

All that parcel of land in the Land District of Wellington, containing by admeasurement 1 rood, more or less, being Section No. 59, Town of Apiti, Apiti Survey District. Bounded on the north-east by Section No. 60; on the south-east by Section No. 62; on the south-west by a public street; and on the north-west by Section No. 58: as the same is delineated on the plan deposited in the office of the Chief Surveyor, Wellington. For municipal purposes.

All that parcel of land in the Land District of Wellington, containing by admeasurement 1 rood, more or less, being Section No. 100, Town of Apiti, Apiti Survey District. Bounded on the north-east by a public street; on the south-east by Section No. 98; on the south-west by Section No. 99; and on the north-west by Section No. 101: as the same is delineated on the plan deposited in the office of the Chief Surveyor, Wellington. For a site for a public hall.

All that parcel of land in the Land District of Wellington, containing by admeasurement 1 acre, more or less, being Section No. 139, Town of Apiti, Apiti Survey District. Bounded on the north-east by a public street; on the south-east by Rural Section No. 11, Block XI., Apiti; on the south-west by a public street; and on the north-west by Sections Nos. 138 and 140: as the same is delineated on the plan deposited in the office of the Chief Surveyor, Wellington. For public buildings.

All that parcel of land in the Land District of Wellington, containing by admeasurement 1 acre, more or less, being Section No. 166, Town of Apiti, Apiti Survey District. Bounded on the north-east by North Street; on the south-east by Section No. 164; on the south-west by Section No. 165; and on the north-west by Section No. 167: as the same is delineated on the plan deposited in the office of the Chief Surveyor, Wellington. For a school-site.

All that parcel of land in the Land District of Wellington, containing by admeasurement 10 acres, more or less, being Section No. 20, Block V., Omahine Survey District. Bounded on the north by Section No. 27, Block XIII., Momahaki Survey District; on the east by Sections Nos. 27 and 28, Block XIII., Momahaki Survey District; on the south

by Section No. 25; and on the west by Sections Nos. 13 and 25: excluding therefrom the public road, 100 links wide, within the above-described boundaries: be all the aforesaid linkages more or less; as the same is delineated on the plan deposited in the office of the Chief Surveyor, Wellington. For primary education.

All that parcel of land in the Land District of Wellington, containing by admeasurement 193 acres, more or less, being Section No. 11, Block V., Omahine Survey District. Bounded on the north by Section No. 6; on the east by Section No. 7; on the south by Section No. 17; and on the west by a public road: as the same is delineated on the plan deposited in the office of the Chief Surveyor, Wellington. For primary education.

All that parcel of land in the Land District of Wellington, containing by admeasurement 120 acres, more or less, being Section No. 12, Block V., Omahine Survey District. Bounded on the north-east by Section No. 29, Block XIII.; on the south-east by Sections Nos. 27 and 13, Block XIII.; on the south-west by Section No. 19; and on the north-west by a public road: as the same is delineated on the plan deposited in the office of the Chief Surveyor, Wellington. For primary education.

All that parcel of land in the Land District of Wellington, containing by admeasurement 175 acres, more or less, being Section No. 9, Block V., Omahine Survey District. Bounded on the north by Section No. 3; on the east by Section No. 10; on the south by Section No. 15; and on the west by a public road: as the same is delineated on the plan deposited in the office of the Chief Surveyor, Wellington. For primary education.

All that parcel of land in the Land District of Wellington, containing by admeasurement 2 acres, more or less, being Section No. 5, Block XIII., Makuri Survey District. Bounded on the north-east by a public road; on the south-east by Section No. 3; on the south-west by a public road; and on the north-west by a public road: as the same is delineated on the plan deposited in the office of the Chief Surveyor, Wellington. For a gravel reserve.

All that parcel of land in the Land District of Wellington, containing by admeasurement 3 acres, more or less, being Section No. 6, Block XIII., Makuri Survey District. Bounded on the north by a public road; and on the east, south, and west by Section No. 4: as the same is delineated on the plan deposited in the office of the Chief Surveyor, Wellington. For a gravel reserve.

All that parcel of land in the Land District of Wellington, containing by admeasurement 7 acres 1 rood 18 perches, more or less, being Section No. 79, Block XIII., Makuri Survey District. Bounded on the north-east by a public road; on the south-east by a public road; and on the north-west by Section No. 2: as the same is delineated on the plan deposited in the office of the Chief Surveyor, Wellington. For a school-site.

All that parcel of land in the Land District of Wellington, containing by admeasurement 2 acres 1 rood 8 perches, more or less, being Section No. 18, Block IX., Araruru Survey District. Bounded on the east by a public road; on the south-west by Section No. 19; and on the north-west by Section No. 7: as the same is delineated on the plan deposited in the office of the Chief Surveyor, Wellington. For a gravel reserve.

All that parcel of land in the Land District of Wellington, containing by admeasurement 4 acres, more or less, being Section No. 19, Block IX., Araruru Survey District. Bounded on the north by Section No. 18; on the east by a public road and Section No. 14; and on the west by Section No. 6: as the same is delineated on the plan deposited in the office of the Chief Surveyor, Wellington. For a gravel reserve.

All that parcel of land in the Land District of Wellington, containing by admeasurement 5 acres, more or less, being Section No. 20, Block IX., Araruru Survey District. Bounded on the north by a public road; on the east by a public road; on the south by Section No. 11; and on the west by a public road: as the same is delineated on the plan deposited in the office of the Chief Surveyor, Wellington. For a gravel reserve.

All that parcel of land in the Land District of Wellington, containing by admeasurement 4 acres, more or less, being Section No. 9, Block X., Araruru Survey District. Bounded on the north, south, and east by the Tokomaru River; and on the west by Section No. 7: as the same is delineated on the plan deposited in the office of the Chief Surveyor, Wellington. For a gravel reserve.

All that parcel of land in the Land District of Wellington, containing by admeasurement 5 acres 2 roods 8 perches, more or less, being Section No. 10, Block X., Araruru Survey District. Bounded on the east and south-east by a public road and by Section No. 318, Block VIII.; and on the west and north-west by Section No. 1, Block X., Araruru: exclusive of two public roads hereby reserved through the above Section No. 10; as the same is delineated on the plan

deposited in the office of the Chief Surveyor, Wellington. For a gravel reserve.

All that parcel of land in the Land District of Wellington, containing by admeasurement 6 acres, more or less, being Section No. 60A, Block IX., Waiopahu Survey District. Bounded on the north by a public road; on the east by Section No. 60; and on the south and south-west by a public road: as the same is delineated on the plan deposited in the office of the Chief Surveyor, Wellington. For a school-site.

All that parcel of land in the Land District of Wellington, containing by admeasurement 10 acres, more or less, being Section No. 78, Block XIV., Waiopahu Survey District. Bounded on the east by Section No. 61; on the south-west by a public road; and on the north-west by a public road: as the same is delineated on the plan deposited in the office of the Chief Surveyor, Wellington. For a school site.

All that parcel of land in the Land District of Wellington, containing by admeasurement 5 acres, more or less, being Section No. 42, Block III., Kaitawa Survey District. Bounded on the north by Section No. 15; on the north-east and south-east by Section No. 16; and on the south-west by a public road: as the same is delineated on the plan deposited in the office of the Chief Surveyor, Wellington. For a school-site.

All that parcel of land in the Land District of Wellington, containing by admeasurement 5 acres 1 rood 10 perches, more or less, being Section No. 9, Block VIII., Kaitawa Survey District. Bounded on the north-east and south-east by the Otaki River-road; on the south-west by Section No. 7; and on the north-west by Section No. 6: as the same is delineated on the plan deposited in the office of the Chief Surveyor, Wellington. For a school-site.

All that parcel of land in the Land District of Wellington, containing by admeasurement 5 acres, more or less, being Section No. 20, Block XV., Mount Robinson Survey District. Bounded on the north-east and south-east by Section No. 13; on the south-west by Section No. 6, Block III., Waiopahu Survey District; and on the north-west by a public road: as the same is delineated on the plan deposited in the office of the Chief Surveyor, Wellington. For a school-site.

All that parcel of land in the Land District of Wellington, containing by admeasurement 5 acres, more or less, being Section No. 20, Block XIV., Mount Robinson Survey District. Bounded on the north-east by Native land; on the south-east by the Wellington-Manawatu Railway; on the south-west by Native land; and on the north-west by Section No. 17: as the same is delineated on the plan deposited in the office of the Chief Surveyor, Wellington. For a school-site.

All that parcel of land in the Land District of Wellington, containing by admeasurement 5 acres, more or less, being Section No. 42, Block XII., Mount Robinson Survey District. Bounded on the north by a public road; on the south-east by Section No. 1; on the south-west by Section No. 2; and on the north-west by a public road: as the same is delineated on the plan deposited in the office of the Chief Surveyor, Wellington. For a school-site.

All that parcel of land in the Land District of Wellington, containing by admeasurement 5 acres, more or less, being Section No. 16, Block XVI., Mount Robinson Survey District. Bounded on the north-east and south-east by a public road; on the south-west by Section No. 10: as the same is delineated on the plan deposited in the office of the Chief Surveyor, Wellington. For a school-site.

All that parcel of land in the Land District of Wellington, containing by admeasurement 1 acre, more or less, being Section No. 48, Township of Ohau, Waitohu Survey District. Bounded on the north by Section No. 49; on the east by Section No. 47; on the south by a public road; and on the west by Section No. 55: as the same is delineated on the plan deposited in the office of the Chief Surveyor, Wellington. For public buildings.

All that parcel of land in the Land District of Wellington, containing by admeasurement 3 roods 31 perches, more or less, being Sections Nos. 22 and 23, Township of Ohau, Waitohu Survey District. Bounded on the north by a public road; on the east by a public road; on the south by Section No. 24; and on the west by Section No. 43: as the same is delineated on the plan deposited in the office of the Chief Surveyor, Wellington. For public buildings.

All that parcel of land in the Land District of Wellington, containing by admeasurement 5 acres 1 rood 12 perches, more or less, being Sections Nos. 7, 8, 9, and 10, Township of Ohau, Waitohu Survey District. Bounded on the north by a public road; on the east by the Wellington-Manawatu Railway; on the south by a public road; and on the west by Sections Nos. 6 and 11: as the same is delineated on the plan deposited in the office of the Chief Surveyor, Wellington. For a school-site.

All that parcel of land in the Land District of Wellington, containing by admeasurement 5 acres, more or less, being Suburban Section No. 5A, Block VIII., Township of Paraparaumu, Kapiti Survey District. Bounded on the north-east by Section No. 5; on the south-east by the Wellington-

Manawatu Railway; on the south-west by a public road; and on the north-west by Section No. 4: as the same is delineated on the plan deposited in the office of the Chief Surveyor, Wellington. For a school-site.

All that parcel of land in the Land District of Wellington, containing by admeasurement 1 acre, more or less, being Sections Nos. 10 and 11, Block VII., Paraparaumu Township, Kapiti Survey District. Bounded on the north-east by Section No. 12; on the south-east by a public road; on the south-west by Section No. 9; and on the north-west by Rural Section No. 35: as the same is delineated on the plan deposited in the office of the Chief Surveyor, Wellington. For public buildings.

All that parcel of land in the Land District of Wellington, containing by admeasurement 1 rood, more or less, being Section No. 4, Block VI., Paraparaumu Township, Kapiti Survey District. Bounded on the north-east by Section No. 5; on the south-east by a public road; on the south-west by Section No. 3; and on the north-west by the Wellington-Manawatu Railway: as the same is delineated on the plan deposited in the office of the Chief Surveyor, Wellington. For public buildings.

All that parcel of land in the Land District of Wellington, containing by admeasurement 1 rood, more or less, being Section No. 6, Block III., Paraparaumu Township, Kapiti Survey District. Bounded on the north-east by Section No. 7; on the south-east by Section No. 11; on the south-west by Section No. 5; and on the north-west by a public road: as the same is delineated on the plan deposited in the office of the Chief Surveyor, Wellington. For public buildings.

All that parcel of land in the Land District of Wellington, containing by admeasurement 1 acre 1 rood, more or less, being Section No. 28, Block X., Apiti Survey District. Bounded on the north by a public road; on the south-east by a public road; and on the south-west by Section No. 12: as the same is delineated on the plan deposited in the office of the Chief Surveyor, Wellington. For a gravel reserve.

All that parcel of land in the Land District of Wellington, containing by admeasurement 2 acres 1 rood, more or less, being Section No. 8, Block VI., Apiti Survey District. Bounded on the north by Section No. 4; on the east by a public road; on the south by Section No. 4; and on the west by Section No. 4: as the same is delineated on the plan deposited in the office of the Chief Surveyor, Wellington. For a gravel reserve.

All that parcel of land in the Land District of Wellington, containing by admeasurement 1 acre, more or less, being Section No. 10, Block VI., Apiti Survey District. Bounded on the north by a public road; on the east by Section No. 5; on the south by Section No. 5; and on the west by Section No. 5: as the same is delineated on the plan deposited in the office of the Chief Surveyor, Wellington. For a gravel reserve.

All that parcel of land in the Land District of Wellington, containing by admeasurement 1 acre 1 rood, more or less, being Section No. 11, Block VI., Apiti Survey District. Bounded on the north-east by Section No. 5; on the south-west by a public road; and on the north-west by a public road: as the same is delineated on the plan deposited in the office of the Chief Surveyor, Wellington. For a gravel reserve.

All that parcel of land in the Land District of Wellington, containing by admeasurement 1 acre 1 rood, more or less, being Section No. 27, Block X., Apiti Survey District. Bounded on the north by a public road; on the east by Section No. 14; on the south by Section No. 14; and on the west by Section No. 14: as the same is delineated on the plan deposited in the office of the Chief Surveyor, Wellington. For a gravel reserve.

All that parcel of land in the Land District of Wellington, containing by admeasurement 2 acres 1 rood, more or less, being Section No. 26, Block X., Apiti Survey District. Bounded on the north-west by a public road; on the east by Section No. 14; on the south by Section No. 17; and on the west by Section No. 17: as the same is delineated on the plan deposited in the office of the Chief Surveyor, Wellington. For a gravel reserve.

All that parcel of land in the Land District of Wellington, containing by admeasurement 1 acre 2 roods, more or less, being Section No. 29, Block X., Apiti Survey District. Bounded on the north by Section No. 21; on the east by a public road; on the south by Section No. 21; and on the west by Section No. 21: as the same is delineated on the plan deposited in the office of the Chief Surveyor, Wellington. For a gravel reserve.

All that parcel of land in the Land District of Wellington, containing by admeasurement 2 acres 2 roods, more or less, being Section No. 8, Block X., Apiti Survey District. Bounded on the north by Section No. 16; on the south-east by a public road; on the south by Section No. 16; and on the west by Section No. 16: as the same is delineated on the plan deposited in the office of the Chief Surveyor, Wellington. For a gravel reserve.

All that parcel of land in the Land District of Wellington, containing by admeasurement 3 roods, more or less, being Section No. 36, Block X., Apiti Survey District. Bounded on the north by Section No. 16; on the south-east by a public road; and on the south-west by a public road: as the same is delineated on the plan deposited in the office of the Chief Surveyor, Wellington. For a gravel reserve.

All that parcel of land in the Land District of Wellington, containing by admeasurement 2 roods, more or less, being Section No. 37, Block X., Apiti Survey District. Bounded on the north by a public road; on the east by Section No. 10; on the south by a public road; and on the west by a public road: as the same is delineated on the plan deposited in the office of the Chief Surveyor, Wellington. For a gravel reserve.

All that parcel of land in the Land District of Wellington, containing by admeasurement 1 acre, more or less, being Section No. 38, Block X., Apiti Survey District. Bounded on the north-east by a public road; on the south-east by Section No. 10; on the south-west by a public road; and on the north-west by a public road: as the same is delineated on the plan deposited in the office of the Chief Surveyor, Wellington. For a gravel reserve.

All that parcel of land in the Land District of Wellington, containing by admeasurement 1 rood, more or less, being Section No. 10, Block X., Apiti Survey District. Bounded on the north by Section No. 4, Block IX.; on the north-east by a public road; and on the south-west by a public road: as the same is delineated on the plan deposited in the office of the Chief Surveyor, Wellington. For a gravel reserve.

All that parcel of land in the Land District of Wellington, containing by admeasurement 2 roods, more or less, being Section No. 8, Block IX., Apiti Survey District. Bounded on the east by a public road; on the south by a public road; and on the west by a public road: as the same is delineated on the plan deposited in the office of the Chief Surveyor, Wellington. For a gravel reserve.

All that parcel of land in the Land District of Wellington, containing by admeasurement 1 acre 1 rood, more or less, being Section No. 9, Block IX., Apiti Survey District. Bounded on the north by a public road; on the south-east by Section No. 1; and on the west by a public road: as the same is delineated on the plan deposited in the office of the Chief Surveyor, Wellington. For a gravel reserve.

All that parcel of land in the Land District of Wellington, containing by admeasurement 3 roods, more or less, being Section No. 34, Block X., Apiti Survey District. Bounded on the east by Section No. 11; and on the west by a public road: as the same is delineated on the plan deposited in the office of the Chief Surveyor, Wellington. For a gravel reserve.

All that parcel of land in the Land District of Wellington, containing by admeasurement 2 roods, more or less, being Section No. 33, Block X., Apiti Survey District. Bounded on the east by a public road; and on the west by Section No. 16: as the same is delineated on the plan deposited in the office of the Chief Surveyor, Wellington. For a gravel reserve.

All that parcel of land in the Land District of Wellington, containing by admeasurement 2 roods, more or less, being Section No. 32, Block X., Apiti Survey District. Bounded on the east by a public road; on the south by a public road; and on the west by Section No. 16: as the same is delineated on the plan deposited in the office of the Chief Surveyor, Wellington. For a gravel reserve.

All that parcel of land in the Land District of Wellington, containing by admeasurement 1 acre 2 roods, more or less, being Section No. 31, Block X., Apiti Survey District. Bounded on the north by a public road; on the south-east by Section No. 19; and on the west by a public road: as the same is delineated on the plan deposited in the office of the Chief Surveyor, Wellington. For a gravel reserve.

All that parcel of land in the Land District of Wellington, containing by admeasurement 1 acre 1 rood, more or less, being Section No. 30, Block X., Apiti Survey District. Bounded on the north by Section No. 19; on the east by Section No. 19; on the south by Section No. 19; and on the west by a public road: as the same is delineated on the plan deposited in the office of the Chief Surveyor, Wellington. For a gravel reserve.

SOUTHLAND.

All that parcel of land in the Land District of Southland, containing by admeasurement 2 roods, more or less, being Sections Nos. 1 and 28, Block IX., Winton Township. Bounded on the north by Essex Street, 100 links; on the east by Sections Nos. 2 and 27 of said Block IX., 500 links; on the south by Eglinton Street, 100 links; and on the west by Mackenzie Street, 500 links: be all the aforesaid linkages more or less; as the same is delineated on the plan deposited in the office of the Chief Surveyor, Invercargill. For recreation.

All that parcel of land in the Land District of Southland,

containing by admeasurement 2 roods, more or less, being Sections Nos. 1 and 29, Block X., Winton Township. Bounded on the north by John Street, 100 links; on the east by Sections Nos. 2 and 28 of said Block X., 500 links; on the south by Essex Street, 100 links; and on the west by Mackenzie Street, 500 links: be all the aforesaid linkages more or less; as the same is delineated on the plan deposited in the office of the Chief Surveyor, Invercargill. For recreation.

All that parcel of land in the Land District of Southland, containing by admeasurement 2 roods, more or less, being Sections Nos. 1 and 32, Block XI., Winton Township. Bounded on the north by Mary Street, 100 links; on the east by Sections Nos. 2 and 31 of said Block XI., 500 links; on the south by John Street, 100 links; and on the west by Mackenzie Street, 500 links: be all the aforesaid linkages more or less; as the same is delineated on the plan deposited in the office of the Chief Surveyor, Invercargill. For recreation.

All that parcel of land in the Land District of Southland, containing by admeasurement 2 roods, more or less, being Sections Nos. 1 and 27, Block XII., Winton Township. Bounded on the north by Arthur Street, 100 links; on the east by Sections Nos. 2 and 26 of said Block XII., 500 links; on the south by Mary Street, 100 links; and on the west by Mackenzie Street, 500 links: be all the aforesaid linkages more or less; as the same is delineated on the plan deposited in the office of the Chief Surveyor, Invercargill. For recreation.

All that parcel of land in the Land District of Southland, containing by admeasurement 2 roods, more or less, being Sections Nos. 1 and 23, Block XVI., Winton Township. Bounded on the north by Albert Street, 100 links; on the east by Sections Nos. 2 and 22 of said Block XVI., 500 links; on the south by Prince Street, 100 links; and on the west by Mackenzie Street, 500 links: be all the aforesaid linkages more or less; as the same is delineated on the plan deposited in the office of the Chief Surveyor, Invercargill. For recreation.

All that parcel of land in the Land District of Southland, containing by admeasurement 2 roods, more or less, being Sections Nos. 1 and 24, Block XVII., Winton Township. Bounded on the north by Home Street, 100 links; on the east by Sections Nos. 2 and 23 of said Block XVII., 500 links; on the south by Albert Street, 100 links; and on the west by Mackenzie Street, 500 links: be all the aforesaid linkages more or less; as the same is delineated on the plan deposited in the office of the Chief Surveyor, Invercargill. For recreation.

All that parcel of land in the Land District of Southland, containing by admeasurement 2 roods, more or less, being Sections Nos. 1 and 24, Block XVIII., Winton Township. Bounded on the north by Grange Street, 100 links; on the east by Sections Nos. 2 and 23 of said Block XVIII., 500 links; on the south by Home Street, 100 links; and on the west by Mackenzie Street, 500 links: be all the aforesaid linkages more or less; as the same is delineated on the plan deposited in the office of the Chief Surveyor, Invercargill. For recreation.

As witness the hand of His Excellency the Governor, this twenty-first day of August, one thousand eight hundred and ninety.

G. F. RICHARDSON,
Minister of Lands.

Rural Land in the Otago Land District withdrawn from Sale or Selection.

ONSLOW, Governor.

IN pursuance and exercise of the powers conferred upon me by "The Land Act, 1885," and the amendments thereof, I, William Hillier, Earl of Onslow, the Governor of the Colony of New Zealand, do hereby declare that, from and after the day of the date hereof, the notifications issued on the first day of February, one thousand eight hundred and eighty-eight, opening land for sale or selection under the provisions of "The Land Act Amendment Act, 1887," shall be and the same is revoked in so far as it relates to the section of land mentioned in the Schedule hereto.

SCHEDULE.

CATLIN'S Survey District, Section No. 7, Block III., 725 acres 2 roods 30 perches.

As witness the hand of His Excellency the Governor, this twenty-first day of August, one thousand eight hundred and ninety.

G. F. RICHARDSON,
Minister of Lands.

Trustees appointed for the Control of the Calcium Public Cemetery.

ONSLOW, Governor.

IN pursuance and exercise of the powers and authorities vested in me by the sixth section of "The Cemeteries Act, 1882," I, William Hillier, Earl of Onslow, the Governor of the Colony of New Zealand, do hereby appoint the several persons whose names are specified in the first column of the Schedule hereto to be Trustees to provide for the maintenance and care of the public cemetery specified in the second column of the said Schedule.

SCHEDULE.

Names of Trustees.	Name of Public Cemetery, and Description of Land.
James Blackburn Lindsay. John Cooper Shearer. John Walker. Peter Colin Campbell McLeish. Robert Baird. Joseph Quin. James Pirie.	<p style="text-align: center;">CALCIUM.</p> <p>All that parcel of land in the Land District of Southland, containing by admeasurement 3 acres 2 roods, more or less, being Section No. 1, Block II., Calcium Township, Jacob's River Survey District. Bounded on the north-west by Section No. 2 of same block, 500 links; on the north-east by Section No. 14 of same block, 700 links; on the south-east by a road-line, 500 links; and on the south-west by Section No. 1A of same block, 700 links: be all the aforesaid linkages more or less; as the same is delineated on the plan deposited in the office of the Chief Surveyor, Invercargill.</p>

As witness the hand of His Excellency the Governor, this twenty-first day of August, one thousand eight hundred and ninety.

G. F. RICHARDSON,
Minister of Lands.

Public Vaccinator, Drury District, appointed.

Colonial Secretary's Office,
Wellington, 25th August 1890.

HIS Excellency the Governor has been pleased to appoint

JAMES FREDERICK CAROLAN, Esq., M.R.C.S.E.,
to be a Public Vaccinator, under "The Public Health Act, 1876," for the District of Drury.

W. R. RUSSELL.

Deputy Registrar of Marriages, &c., appointed.

Colonial Secretary's Office,
Wellington, 25th August, 1890.

HIS Excellency the Governor has been pleased to appoint

JOHN THOMSON

to be Deputy of the present Registrar of Marriages and of Births and Deaths for the District of Timaru.

W. R. RUSSELL.

Registrar under Sale of Poisons Act, Southland, appointed.

Colonial Secretary's Office,
Wellington, 25th August, 1890.

HIS Excellency the Governor has been pleased to appoint

CHARLES EDWARD RAWSON, Esq., R.M.,

to be the Registrar under "The Sale of Poisons Act, 1871," for the Counties of Southland, Lake, Wallace, Fiord, and Stewart Island, and all boroughs contained within their boundaries, *vice* H. McCulloch, Esq., resigned.

W. R. RUSSELL.

Rangers under Animals Protection Acts, Grey District, appointed.

Colonial Secretary's Office,
Wellington, 25th August, 1890.

HIS Excellency the Governor has been pleased to appoint

THOMAS WILLIAM BRUCE,
JOHN WILLIAM MITCHELL, and
ROBERT SCHOFIELD

to be Rangers under "The Animals Protection Act, 1880," and the Acts amending the same, for the District of Grey.

W. R. RUSSELL.

Inspectors of Weights and Measures, Counties of Hobson, Otamatea, and Whakatane appointed.

Colonial Secretary's Office,
Wellington, 25th August, 1890.

HIS Excellency the Governor has been pleased to appoint

Constable HENRY HYDE CARR

to be an Inspector of Weights and Measures, under "The Weights and Measures Act, 1868," for the Counties of Hobson and Otamatea, *vice* Constable McLeod; also to appoint

Constable CHARLES O'REILLY

to be an Inspector of Weights and Measures, under the said Act, for the County of Whakatane, *vice* Constable Sisam.

W. R. RUSSELL.

Members of Land Boards reappointed.

General Crown Lands Office,
Wellington, 27th August, 1890.

HIS Excellency the Governor has been pleased to make the under-mentioned reappointments, viz.:-

To the Hawke's Bay Land Board.

RECHAB HARDING, Esq., as from the 18th May, 1890.

To the Marlborough Land Board.

ARTHUR PENROSE SEYMOUR, Esq., as from the 18th August, 1890.

G. F. RICHARDSON,
Minister of Lands.

Officer appointed to superintend the Survey and Admeasurement of Ships.

Department of Trade and Customs,
Wellington, 25th August, 1890.

HIS Excellency the Governor has been pleased to appoint

WILLIAM LAING,

of Her Majesty's Customs, to superintend the survey and admeasurement of ships, under the provisions of "The Merchant Shipping Act, 1854," at the Port of Wellington.

EDWIN MITCHELSON,
(For the Commissioner of Trade and Customs.)

Superintendent of Quarantine appointed.

Department of Trade and Customs,
Wellington, 25th August, 1890.

HIS Excellency the Governor has been pleased to appoint

WILLIAM LAING,

of Her Majesty's Customs, to be Superintendent of Quarantine, under the provisions of "The Public Health Act, 1876," at the Port of Wellington, *vice* James Tyeth Hart, retired.

EDWIN MITCHELSON,
(For the Commissioner of Trade and Customs.)

Volunteer Officers appointed.

Defence Office,
Wellington, 27th August, 1890.

HIS Excellency the Governor has been pleased to approve of the under-mentioned appointments and promotions:-

Peninsula Naval Artillery Volunteers.

David Carosso to be Sub-lieutenant. Date of commission, 2nd July, 1890.

Canterbury Mounted Rifle Volunteers.

Alfred Garland to be Lieutenant. Date of commission, 2nd July, 1890.

Christchurch City Guards Rifle Volunteers.

Frederic Baker to be Lieutenant. Date of commission, 2nd July, 1890.

South District (Dunedin) Rifle Volunteers.

Robert Neill to be Captain. Date of commission, 2nd July, 1890.

East Taieri Rifle Volunteers.

John Stewart Kennedy to be Lieutenant. Date of commission, 2nd July, 1890.

North Dunedin Rifle Volunteers.

Lieutenant Septimus Solomon Myers to be Captain. Date of promotion, 2nd July, 1890.

Dunedin Highland Rifle Volunteers.

John Lillie Gillies to be Lieutenant. Date of commission, 2nd July, 1890.

Greymouth Rifle Volunteers.

Joseph Petrie to be Captain.
Frank McGregor to be Lieutenant.
Date of commissions, 2nd July, 1890.

Timaru Rifle Volunteers.

Walter Beckingham to be Lieutenant. Date of commission, 2nd July, 1890.

Onehunga Rifle Volunteers.

Lieutenant James Eugene Leahy to be Captain. Date of promotion, 2nd July, 1890.

Tuapeka Rifle Volunteers.

Lieutenant Robert McKeich to be Captain. Date of promotion, 2nd July, 1890.

Hastings Rifle Volunteers.

Robert Boyd Holmes to be Lieutenant. Date of commission, 2nd July, 1890.

W. R. RUSSELL.

Commission of Volunteer Officer cancelled.

Defence Office,
Wellington, 21st August, 1890.

HIS Excellency the Governor has been pleased to cancel the commission held by

Captain WILLIAM OWEN McLEOD,
Hastings Rifle Volunteers, for continued absence without leave.

W. R. RUSSELL.

Special Order made by Waitemata County Council.—Re-adjusting Representation.

Colonial Secretary's Office,
Wellington, 25th August, 1890.

THE following special order, made by the Waitemata County Council, is published in accordance with "The Counties Act, 1886."

W. R. RUSSELL.

SPECIAL ORDER made by the Waitemata County Council, at a special meeting held on the 2nd May, 1890, and confirmed at a subsequent meeting held on the 6th June, 1890:—

That on and after the 1st November next the county shall be divided into nine ridings, with one member for each, as follows:—

1. Wainui Riding, comprising the Wainui Road District, the Whangaparaoa Road District, and the Pukeatua Road District, one member.
2. Takapuna Riding, comprising the Takapuna Outlying District, one member.
3. Northcote Riding, comprising the Northcote Outlying District, one member.
4. Birkenhead Riding, comprising the Birkenhead Outlying District, one member.
5. Kaukapakapa Riding, comprising the Kaukapakapa Road District and the Ararimu Outlying District, one member.
6. Helensville Riding, comprising the Helensville Town District, one member.
7. Mairatahi Riding, comprising the Mairatahi Outlying District, one member.
8. Waitakerei Riding, comprising the Waitakerei Outlying District, one member.
9. Waikomiti Riding, comprising the Waikomiti Outlying District, one member.

I certify that the foregoing special order has been duly made in accordance with "The Counties Act, 1886."

OLIVER MAYS,
County Clerk.

County Office, Auckland, 21st August, 1890.

Special Order made by the Kiwitea Road Board, County of Oroua.

Colonial Secretary's Office,
Wellington, 25th August, 1890.

THE following special order, made by the Kiwitea Road Board, is published in accordance with "The Road Boards Act, 1882."

W. R. RUSSELL.

SPECIAL ORDER made by the Kiwitea Road Board, at a meeting held on Saturday, the 16th August, 1890:—

That a special rate of 3d. in the pound be hereby made over the whole of the rateable property in the Apiti Ward of the Kiwitea Road Board District, north of the Birmingham Special-settlement Block (Crown and Native lands excepted), for the purpose of paying interest on a loan of £5,000, borrowed under the Government Loans to Local

Bodies Act, such rate to be annually recurring for twenty-six years, and payable at the Board's office, Feilding, in one sum, on the 1st April in each year.

I hereby certify that the foregoing special order has been duly made by the Kiwitea Road Board, as required by the Road Boards Act.

EDWD. GOODBEHERE,
Secretary, Kiwitea Road Board, Feilding.

Result of Poll for Proposed Loan, Patutahi Road District, County of Cook.

Colonial Secretary's Office,
Wellington, 25th August, 1890.

THE following notice, received from the Chairman of the Patutahi Road Board, is published in accordance with "The Local Bodies' Loans Act, 1886."

W. R. RUSSELL.

At a poll of the ratepayers of the Hangaroa and Waerengakuri Special District, taken on the 23rd July, 1890, upon a proposal to raise a loan of £800 for the purpose of road-works within the special district, the following votes were recorded:—

For the proposal 16 voters, exercising 19 votes; against the proposal, nil. Total number on the roll 22 voters, exercising 25 votes.

As a majority of persons recorded a majority of votes in favour of the proposal, I declare it carried.

JOHN CLARK,
4th August, 1890. Chairman, Patutahi Road Board.

Result of Poll for Proposed Loan, Fitzherbert Road District, County of Oroua.

Colonial Secretary's Office,
Wellington, 25th August, 1890.

THE following notice, received from the Chairman of the Fitzherbert Road Board, is published in accordance with "The Local Bodies' Loans Act, 1886."

W. R. RUSSELL.

RESULT of poll taken at Mr. George Tom's, on the 6th August, 1890, upon a proposal to raise a loan of £500, under "The Local Bodies' Loans Act, 1886," to construct a road to be called the Kohuterawa Road, Fitzherbert, from its junction with No. 4 Line at Section No. 284; thence running southward; including a branch from Section No. 312, going westward:—

Number of ratepayers on special roll 16, representing 16 votes; 12 ratepayers, representing 12 votes, voted in favour of, and 4 ratepayers, representing 4 votes, against, the proposal; and I therefore declare the same to be carried.

J. RANDAL FORSTER-PRATT,
Chairman.

Regulations re the Introduction of Stock into New South Wales.—Notice No. 300.

Head Office, Live Stock Department,
Wellington, 10th August, 1890.

THE following regulations, made by the Governor of New South Wales, are republished for general information.

G. F. RICHARDSON,
Minister of Lands.

IMPORTED STOCK ACT OF 1871, AND THE IMPORTED STOCK ACT AMENDMENT ACT OF 1884.

It is hereby notified for general information that Nos. 3, 4, 9, 12, 14, 15, 21, 22, 23, 24, 27, 29, 30, 31, 35, 39, 40, 43, 48, 51, and 52, and also subsections (1), (5), and (7), of Regulation 59, and subsections (2) and (3) of 61 of the regulations of the 22nd May, 1888, issued under the above-named Acts, are hereby cancelled, together with the regulation of the 18th February last, issued under the said Acts; and that the following regulations under the above-named Acts have been made by His Excellency the Governor, with the advice of the Executive Council, and are now published for general information, in lieu of the regulations hereby cancelled, and shall be read and construed with the unrescinded regulations of the 22nd May, 1888.

SYDNEY SMITH.

PART A.—GENERAL.

Owners to give notice of arrival of stock.

1. If any stock are brought by sea to a port or place in this colony, the owner thereof shall, within twenty-four hours of their arrival, give the Inspector at or near such port or place notice to the effect of Form 1 hereto: Provided that the notice hereby required may be dispensed with if the master

I, _____, master, do hereby solemnly declare that the above statement is true with regard to the stock shipped on board the _____, which is now lying at _____, and for which _____ are agents; and further solemnly declare that such vessel has not within the next preceding six months traded with or been at any port or place not in a clean Australian colony, and that such ship has not during that time had any foreign stock, nor any sheep or sheepskins, or wool on board from any port or place not in a clean Australian colony.

Dated this _____ day of _____, 189____. Master.

Notice to Mariners, No. 32 of 1890.

Marine Department,
Wellington, 26th August, 1890.

THE following Notice to Mariners, received from the Department of Ports and Harbours, Melbourne, is published for general information.

THOS. FERGUS,
(For the Minister having charge of the Marine Department.)

VICTORIA, AUSTRALIA.—WESTERN ENTRANCE.—BASS STRAITS.

Eagle Nest Point Light.

NOTICE is hereby given that a lighthouse now in course of erection on the southern extremity of Eagle Nest Point will be completed about the month of September, 1891.

The lighthouse-tower will be 83ft. high, is being built of stone, and a first order dioptric fixed red light, 220ft. above the level of the sea, will be exhibited therefrom, and should be seen in clear weather at a distance of eighteen nautical miles.

The red light will illuminate an arc of about 153° seaward, with an arc of white light illuminating about one mile off Point Addis to the eastward and Cape Paton to the westward of the lighthouse.

An auxiliary white light to cover a distance of three miles from the lighthouse-tower will illuminate an arc of 180° to seaward; such auxiliary light will be invisible to an observer until within about three miles distance from the lighthouse.

Approximate position, lat. 38° 28' 10" S.; long. 144° 5' 45" E. The white lights are to warn mariners of their too close proximity to the shore or to the lighthouse.

Cape Otway Light.

Notice is hereby given that it is proposed, about the month of August, 1891, to exhibit from Cape Otway a first-order dioptric light, showing white flashes in groups of three every minute, and to discontinue the exhibition of the present catoptric light.

In order to carry out necessary alterations to the original lighthouse-tower, the existing catoptric light is being exhibited from a temporary wooden structure erected about 20ft. to the southward of such stone tower.

The red danger-light will remain unaltered. Further notice will be published giving other particulars and the exact dates on which the above-mentioned lights will be exhibited.

A. W. MUSGROVE,
Secretary for Trade and Customs.

Ports and Harbours,
Melbourne, 5th August, 1890.

Notice to Mariners, No. 33 of 1890.

Marine Department,
Wellington, 27th August, 1890.

THE Marine Board of Queensland notify that masters of vessels navigating the Queensland coast should be careful to obtain charts of the latest surveys, as some of the older issues are incorrect, especially those of Chart No. 348, Whitsunday to Magnetic, the latest issue of which shows the result of the "Paluma's" survey.

THOS. FERGUS,
(For the Minister having charge of the Marine Department.)

Officiating Ministers for 1890.—Notice No. 18.

Registrar-General's Office,
Wellington, 22nd August, 1890.

PURSUANT to the provisions of an Act of the General Assembly of New Zealand, passed in the forty-fourth year of the reign of Her Majesty Queen Victoria, and intitled "The Marriage Act, 1880," the following name of an Officiating Minister within the meaning of the said Act is published for general information:—

Congregational Independents.
The Reverend John Foster.

Wm. R. E. BROWN,
Registrar-General.

Application for Registration of a Trade-mark.

(No. 97.) Patent Office,
Wellington, 28th August, 1890.

NOTICE is hereby given that JOHN BURKE AND JOHN GARDNER NUTTING (trading as "E. & J. Burke"), of Bachelor's Walk, Middle Abbey Street, Dublin, Ireland, and elsewhere, Bottlers and Exporters, have applied to register, under "The Patents, Designs, and Trade-marks Act, 1889," the trade-mark of which the following is a representation:—



Nature of the Article to which it is intended such Trade-mark shall apply.

Stout or porter.

Class of Goods in connection with which the Applicants desire the Trade-mark to be registered.

Class No. 43.

Any person may, within two months of the date of this *Gazette*, give notice, in duplicate, at this office, of opposition to the registration of the trade-mark.

C. J. A. HASELDEN,
Registrar of Patents, Designs, and Trade-marks.

Application for Registration of a Trade-mark.

(No. 98.) Patent Office,
Wellington, 28th August, 1890.

NOTICE is hereby given that THE GENERAL COMPANY OF THE PURE MILKS, of 18, Rue du Quatre Septembre, Paris, France, Manufacturers, have applied to register, under "The Patents, Designs, and Trade-marks Act, 1889," the trade-mark of which the following is a representation:—



Nature of the Article to which it is intended such Trade-mark shall apply.

Milk, including concentrated or sterilised milk.

Class of Goods in connection with which the Applicants desire the Trade-mark to be registered.

Class No. 42.

Any person may, within two months of the date of this *Gazette*, give notice, in duplicate, at this office, of opposition to the registration of the trade-mark.


C. J. A. HASELDEN,
Registrar of Patents, Designs, and Trade-marks.

Application for Registration of a Trade-mark.

(No. 99.) Patent Office,
Wellington, 28th August, 1890.

NOTICE is hereby given that PIGON, WILKS, AND LAURENCE (LIMITED), of 11, Queen Victoria Street, London, Dartford, Kent, and Battle, Sussex, Gunpowder Manufacturers, have applied to register, under "The Patents, Designs, and Trade-marks Act, 1889," the trade-mark of which the following is a representation:—

ALLIANCE.



Nature of the Articles to which it is intended such Trade-mark shall apply.

Explosive substances.

Class of Goods in connection with which the Applicants desire the Trade-mark to be registered.

Class No. 20.


Any person may, within two months of the date of this *Gazette*, give notice, in duplicate, at this office, of opposition to the registration of the trade-mark.

C. J. A. HASELDEN,
Registrar of Patents, Designs, and Trade-marks.

Application for Registration of a Trade-mark.

(No. 100.) Patent Office,
Wellington, 28th August, 1890.

NOTICE is hereby given that PIGON, WILKS, AND LAWRENCE (LIMITED), of 11, Queen Victoria Street, London, Dartford, Kent, and Battle, Sussex, Gunpowder Manufacturers, have applied to register, under "The Patents, Designs, and Trade-marks Act, 1889," the trade-mark of which the following is a representation:—



Nature of the Articles to which it is intended such Trade-mark shall apply.

Explosive substances.

Class of Goods in connection with which the Applicants desire the Trade-mark to be registered.

Class No. 20.


Any person may, within two months of the date of this *Gazette*, give notice, in duplicate, at this office, of opposition to the registration of the trade-mark.

C. J. A. HASELDEN,
Registrar of Patents, Designs, and Trade-marks.

Application for Registration of a Trade-mark.

(No. 101.) Patent Office,
Wellington, 28th August, 1890.

NOTICE is hereby given that J. AND R. MORLEY, of 18, Wood Street, Cheapside, London, Wholesale Hosiers and Warehousemen, have applied to register, under "The Patents, Designs, and Trade-marks Act, 1889," the trade-mark of which the following is a representation:—



Nature of the Articles to which it is intended such Trade-mark shall apply.

Articles of clothing and wearing-apparel, including hosiery and gloves, ties and braces.

Class of Goods in connection with which the Applicants desire the Trade-Mark to be registered.

Class No. 38.

Any person may, within two months of the date of this *Gazette*, give notice, in duplicate, at this office, of opposition to the registration of the trade-mark.

C. J. A. HASELDEN,
Registrar of Patents, Designs, and Trade-marks.

Application for Registration of a Trade-mark.

(No. 102.) Patent Office,
Wellington, 28th August, 1890.

NOTICE is hereby given that J. AND R. MORLEY, of 18, Wood Street, Cheapside, London, Wholesale Hosiers and Warehousemen, have applied to register, under "The Patents, Designs, and Trade-marks Act, 1889," the trade-mark consisting of the representation shown in the foregoing notice (No. 101).

Nature of the Articles to which it is intended such Trade-mark shall apply.

Knitting fleecy and Berlin wools and fingerings, and worsted wools of all descriptions.

Class of Goods in connection with which the Applicants desire the Trade-mark to be registered.

Class No. 33.


Any person may, within two months of the date of this *Gazette*, give notice, in duplicate, at this office, of opposition to the registration of the trade-mark.

C. J. A. HASELDEN,
Registrar of Patents, Designs, and Trade-marks.

Application for Registration of a Trade-mark.

(No. 103.) Patent Office,
Wellington, 28th August, 1890.

NOTICE is hereby given that JOHN GREY AND SONS, of Eden Crescent, Auckland, New Zealand, have applied to register, under "The Patents, Designs, and Trade-marks Act, 1889," the trade-mark of which the following is a representation:—



Nature of the Article to which it is intended such Trade-mark shall apply.

Glass bottles made to contain aerated waters manufactured by the applicants.

Class of Goods in connection with which the Applicants desire the Trade-mark to be registered.

Class No. 15.

Any person may, within two months of the date of this *Gazette*, give notice, in duplicate, at this office of opposition to the registration of the trade-mark.

C. J. A. HASELDEN,
Registrar of Patents, Designs, and Trade-marks.

Application for Registration of a Trade-mark.

(No. 104.) Patent Office,
Wellington, 28th August, 1890.

NOTICE is hereby given that W. SHEFFIELD, trading as "W. Sheffield and Co.," of Tay Street, Invercargill,

New Zealand, Merchant, has applied to register, under "The Patents, Designs, and Trade-marks Act, 1889," the trade-mark of which the following is a representation:—



The applicant disclaims the words "Pure Blended Teas—Quality unequalled."

Nature of the Article to which it is intended such Trade-mark shall apply.

Teas.

Class of Goods in connection with which the Applicant desires the Trade-mark to be registered.

Class No. 42.

Any person may, within two months of the date of this *Gazette*, give notice, in duplicate, at this office of opposition to the registration of the trade-mark.

C. J. A. HASELDEN,
Registrar of Patents, Designs, and Trade-marks.

Application for Registration of a Trade-mark.

(No. 105.)

Patent Office,
Wellington, 28th August, 1890.

NOTICE is hereby given that MARY MCINTOSH, Hair-restorer Manufacturer, Wife of John McIntosh, now residing in Wellington, New Zealand, has applied to register, under "The Patents, Designs, and Trade-marks Act, 1889," the trade-mark of which the following is a representation:—

NEW ZEALAND
HAIR RESTORER.

The applicant claims, as the essential particulars of her trade-mark, the signed name, as above shown, and disclaims any exclusive right to the use of the words "New Zealand Hair Restorer."

Nature of the Article to which it is intended such Trade-mark shall apply.

A hair-restorer.

Class of Goods in connection with which the Applicant desires the Trade-mark to be registered.

Class No. 48.

Any person may, within two months of the date of this *Gazette*, give notice, in duplicate, at this office of opposition to the registration of the trade-mark.

C. J. A. HASELDEN,
Registrar of Patents, Designs, and Trade-marks.

Notice of Applications for Patents.

Patent Office,
Wellington, 28th August, 1890.

COMPLETE specifications relating to the under-mentioned applications have been accepted, and are open to public inspection.

Any person may, at any time within two months from the date of this *Gazette*, give me notice in writing, in duplicate, of opposition to the grant of the patent, stating in such notice the particular grounds of his objection.

No. 4541.—JOHN CAMERON FRASER, of Coromandel, Auckland, New Zealand, Saw-mill Proprietor. An invention for re-grinding and amalgamating pan.

No. 4542.—THOMAS FIRTH, of Grey Street, Auckland, New Zealand, Medical Herbalist. An invention for cooking purposes, to be called "The Una Cooking-range."

No. 4544.—WILLIAM JOHN BLAKEY, of Auckland, New Zealand, Blockmaker. An invention for an improved clip for clothes-lines.

No. 4545.—SIDNEY SMITH, of No. 56, Royal Arcade, Sydney, New South Wales, Patentees' Agent. An invention for improvements in cooling- and refrigerating-enclosures, and in apparatus therefor, and for other cooling and refrigerating purposes.

No. 4547.—ANDREW FAINGRIEVE, of Sydney, New South Wales, Sugar Expert and Analytical Chemist. An invention for improvements in the manufacture or production of raw or refined sugar, and apparatus to be used therein.

No. 4548.—CHARLES VINCENT POTTER, of Adelaide, South Australia, Consulting Brewer. An invention for an improved fire-bar and smoke-consumer.

C. J. A. HASELDEN,
Registrar of Patents, Designs, and Trade-marks.

Notice of Applications for Patents.

Patent Office,
Wellington, 28th August, 1890.

COMPLETE specifications relating to the under-mentioned applications have been accepted, and are open to public inspection.

Any person may, at any time within two months from the date of this *Gazette*, give me notice in writing, in duplicate, of opposition to the grant of the patent, stating in such notice the particular grounds of his objection.

No. 4553.—JAMES NEWLAND, of Cairns, Queensland, Mechanic, and EDWARD ALBERT KOCH, of the same place, Medical Practitioner. An invention for an improved clothes-washing machine.

No. 4554.—ROBERT ASHTON LISTER, of Dursley, Gloucester, England, Engineer. An invention for improvements in horse-gears.

No. 4555.—JOHN WARD JONES, Engineer, of 1, Canonbury Terrace, London, England, and EDWARD KYNASTON BRIDGER, Gentleman, of Temple Chambers, Falcon Court, Fleet Street, London, aforesaid. An invention for improvements in the manufacture of boots and shoes.

No. 4556.—NICOLAUS AUGUST OTTO, of Cologne, Germany, Engineer. An invention for improvements in gas and oil motor engines.

No. 4557.—NICOLAUS AUGUST OTTO, of Cologne, Germany, Engineer. An invention for improvements in gas and oil motor engines.

No. 4558.—JOSEPH ELTON BOTT, of Eyam, Derby, England, Metallurgist. An invention for improvements in circular saws.

C. J. A. HASELDEN,
Registrar of Patents, Designs, and Trade-marks.

Notice of Applications for Patents.

Patent Office,
Wellington, 28th August, 1890.

COMPLETE specifications relating to the under-mentioned applications have been accepted, and are open to public inspection.

Any person may, at any time within two months from the date of this *Gazette*, give me notice in writing, in duplicate, of opposition to the grant of the patent, stating in such notice the particular grounds of his objection.

No. 4559.—ALEXANDER CRAWFORD LESLIE, of High Street, Blenheim, New Zealand, Plumber and Gasfitter. An invention for augmenting the illuminating power of gas, to be known as "Leslie's Patent Burner Attachment."

No. 4460.—GEORGE PAUL CLIFFORD, of the Octagon, Dunedin, New Zealand, Agent. An invention for providing a bookstand and also a table for the use of invalids or others when sitting, so that without the person using it having to leave his or her seat it can be used for either of the aforesaid purposes, to be called "The Victoria Book-stand and Table."

No. 4489.—NORMAN WINSTANLEY, of Walter Street, Blenheim, New Zealand, Surveyors' Assistant. An invention for an improvement on rowlocks.

C. J. A. HASELDEN,
Registrar of Patents, Designs, and Trade-marks.

Notice of Application to amend Specification.

Patent Office,
Wellington, 28th August, 1890.

AN application to be allowed to amend the under-mentioned specification has been received, and is open to public inspection.

Any person may, at any time within one month from the date of this *Gazette*, give me notice in writing, in duplicate,

of opposition to the grant of the amendments, stating in such notice the particular grounds of his objection.

No. 1152.—ALFRED ROBB and WILLIAM STOKES, of Sydenham, in the Colony of New Zealand, Carpenters. An invention for a cup-headed self-adjusting tinned wire roofing-nail, requiring no washer.

The said William Stokes desires to amend the specification in the following particulars, viz.:

1. By striking out the words "tinned wire" in the title.
2. By inserting between the words "cupping of the head" and the word "which" the words "with a cup-shaped flange," and between the word "which" and the word "causes" the words "being of soft metal, such as lead."
3. By striking out the words "The further novelty is that it also saves," and substituting therefor the words "The invention is useful by reason of its saving."
4. By striking out the word "all," and inserting in its place the word "most."
5. By striking out the words "The special novelty in," and substituting therefor the words "An advantage with regard to."
6. By striking out the words between "Fig. 1" and "Fig. 2," viz.: "The tinned-wire nail now in use," and inserting instead the following words, &c., viz.: "A wire nail now in use known as Venable's, which requires dressing down. Fig. 1A. A lead-headed nail, slightly cupped, now in use, known as Parker's, which by reason of the solidity of the head does not adjust itself. Fig. 1B. A section of same."
7. By inserting after the words, &c. "Fig. 2. The cup-headed self-adjusting roofing nail," the words, &c., as follows, viz.: "our invention. Fig. 2A. A section thereof showing the flange or cup, and in what manner it differs from Parker's nail."
8. By striking out the word "same," in the words, &c. "Fig. 3. Half section of same," and substituting therefor the words, &c. "Fig. 2."
9. By striking out the words "The tinned-wire nail now in use," after the word, &c. "Fig. 4," and substituting therefor the words "The nail known as Venable's."
10. By inserting after the words, &c. "Fig. 5. The cup-headed nail," the words "Our invention."
11. By adding the following words to the specification, viz.: "Having now particularly described and ascertained the nature of our said invention, and in what manner the same is to be performed, we declare that what we claim is: A nail with a self-adjusting head made of soft metal, with a cup-shaped flange, so as to adjust itself to corrugated iron or other uneven material, substantially as above described, and as delineated in the plan annexed hereto."
12. By the addition to the plans of three drawings of nails marked "Fig. 1A," "Fig. 1B," and "Fig. 2A," respectively.

C. J. A. HASELDEN,
Registrar of Patents, Designs, and Trade-marks.

Government Life Insurance Department.—Agency opened at Pigeon Bay, Canterbury.

Government Life Insurance Department,
Wellington, 26th August, 1890.

AN agency of the above department will be opened at the

POST OFFICE, PIGEON BAY,
s from the 8th September, 1890.

J. H. RICHARDSON,
Commissioner.

Tenders for Telegraph-poles.

TENDERS are invited for the supply and delivery, at the Telegraph Stores, Wellington, of 1,000 25ft. telegraph-poles, 1,000 20ft. telegraph-poles, and 1,000 pole-butts; all of heart of totara.

The specifications of the above can be seen at the Telegraph Offices, Wellington, Masterton, Eketahuna, Carterton, Palmerston North, Halcombe, and the Post Office, Hunterville.

Tenders will be received for each kind, or the lot, or in quantities of not less than 300 of each, not later than the 8th September; but in any case each kind must be tendered for separately.

By order of the Telegraph Commissioner.
C. LEMON,
Superintendent.
Head Office, Wellington, 19th August, 1890.

Te Makarini Scholarships, held at Te Aute College, Hawke's Bay.

THREE scholarships of the yearly value of £35, tenable for two years, are offered for competition. One of

these scholarships is open to all Maoris that have regularly and continuously attended a Native school during the previous year, and are under sixteen years of age at the end of the month preceding the date of the examination; the other two scholarships are open to all Maoris that are under fifteen years of age at the end of the month preceding the date of the examination, and that have attended a Native village school regularly and continuously during the previous twelve months. These scholarships are offered for competition among Maori boys, on the conditions laid down in the regulations of the Trustees of the Te Makarini Scholarships Fund, as printed in the Native Schools Code, 1886, and in the supplementary regulations that have been sent out to all teachers. The examination will be held at convenient centres on the 15th and 16th December, 1890.

Candidates must, either directly or through their teachers, send notice to the Inspector of Native Schools, Education Department, Wellington, of their intention to present themselves for examination. Such notice must be posted not later than the 31st October next.

Copies of the regulations and forms of notice may be obtained from teachers of Native schools and boarding institutions, the Secretaries to Education Boards, or the Secretary for Education.

JAMES H. POPE,
Inspector of Native Schools,

Wellington, 13th August, 1890.

Government Observatory.

METEOROLOGICAL Observations, Wellington, for the month of July, 1890. Altitude above the sea, 140 feet. Observations taken at 9.30 a.m.

Date.	Barometer reduced and corrected, in inches.	From self-registering instruments, for Twenty-four Hours previously.							Amount of Cloud, 0 to 10.	Direction of Wind.
		Max. Temp. in shade.	Min. Temp. in shade.	Mean Temp. in shade.	Solar Radiation.	Terrestrial Radiation.	Rainfall, in inches.	Veloc. Wind, in Miles.		
1	29.837	57.5	46.0	51.7	90	39	.040	100	4	S.E.
2	30.145	53.0	38.0	45.5	92	29	..	95	2	S.E.
3	30.079	54.0	37.2	45.6	92	29	..	80	3	S.E.
4	29.940	55.0	45.0	50.0	98	39	.040	110	6	S.
5	29.987	50.0	45.0	47.5	63	39	.540	220	6	S.
6	29.940	50.0	45.0	47.5	55	40	.210	245	7	S.E.
7	29.690	50.0	44.0	47.0	57	40	.650	135	6	S.E.
8	29.630	57.0	45.0	51.0	90	40	.010	255	6	N.W.
9	29.533	57.5	44.3	50.9	74	40	.260	250	7	N.W.
10	29.625	58.0	51.0	54.5	68	44	.110	395	7	N.W.
11	29.530	57.0	50.0	53.5	77	45	.160	315	6	N.W.
12	29.536	57.0	44.0	50.5	98	41	1.830	145	9	S.E.
13	29.596	52.0	43.0	47.5	75	37	.850	200	7	S.E.
14	29.613	52.0	39.0	45.5	85	33	.030	110	4	W.
15	29.845	57.0	36.5	46.7	95	29	..	110	2	N.W.
16	29.890	55.0	42.0	48.5	93	38	.500	390	8	S.W.
17	30.048	48.0	39.0	43.5	77	32	.490	250	4	S.E.
18	30.006	48.0	33.0	40.5	93	28	..	65	1	Calm
19	29.956	50.0	39.0	44.5	92	30	.150	200	6	S.E.
20	30.233	46.0	41.3	43.6	70	37	.460	255	7	S.E.
21	30.397	45.0	41.0	43.0	70	35	.860	200	8	S.E.
22	30.494	46.5	41.0	43.7	82	33	.050	140	8	S.E.
23	30.400	49.0	38.0	43.5	79	32	.040	95	3	Calm
24	30.148	54.0	38.0	46.0	94	30	..	55	3	Calm
25	30.045	57.0	43.0	50.0	101	33	.100	105	8	N.W.
26	30.134	52.3	46.9	49.6	75	41	.110	170	6	S.E.
27	30.100	51.0	46.0	48.5	64	43	.670	205	7	S.E.
28	30.130	51.0	46.5	48.7	70	41	.400	140	5	S.
29	30.087	52.5	46.0	49.2	82	43	.010	130	5	S.
30	30.184	56.7	42.0	49.3	90	34	..	75	3	S.E.
31	30.274	55.0	44.9	49.9	100	39	.380	150	6	S.E.
*	29.969	52.7	42.6	47.6	82.0	36.5	8.950	174	5.5	..
†	29.859	47.6	6.101
							17 dys.			

* Mean. † Same month previous year.

REMARKS.

Wet weather almost throughout the month; the total fall in excess of average; the maximum recorded on the 12th, 1.83in. Prevailing S.E. wind, and fresh. Maximum temperature in shade, 58; minimum, 33. Fog on three days. Lightning on nights of 9th and 10th. Mean temperature of dewpoint, 42.4; mean humidity, 83. Slight earthquake on 16th, at 9.30 a.m.

R. B. GORE,
Observer,

Goldfields Notices.*Gold-mining Lease and Special Claim cancelled.*

Mines Department,
Wellington, 25th August, 1890.

IT is hereby notified that His Excellency the Governor has been pleased to pronounce the under-mentioned gold-mining lease and special claim cancelled, and that the ground is now open for application as if no lease of the said ground had ever been applied for:—

Gold-mining Lease: P. Dwyer and others, Section 79, Block VI., Waitakerei District. No. 1364.

Special Claim: W. Millikeri and others, Section 15, Block II., Waitakerei District. No. 1022.

THOS. FERGUS,
Minister of Mines.

Native Land Court Notices.

"The Native Lands Frauds Prevention Act, 1881," and the Native Lands Frauds Prevention Act 1881 Amendment Acts 1888 and 1889.

Native Land Court Office,
Wellington, 21st August, 1890.

NOTICE is hereby given that a Trust Commissioner will, under the authority and for the purposes of the said Acts, hold a Court at the Resident Magistrate's Court, Wellington, on Friday, the 29th day of August, 1890, at 2 o'clock in the afternoon, for investigating the case mentioned in the Schedule hereunder, at which time and place all persons interested in the said case, and having objections to any of the dealings, are hereby notified to attend.

W. BRIDSON,
Registrar.

SCHEDULE.

WAIHOANGA 3A, SECTION 2, No. 3.

90-154. TRANSFER dated the 11th day of July, 1890, from Hakaraia te Whena to Frederic Bright.

"The Native Lands Frauds Prevention Act, 1881," and the Native Lands Frauds Prevention Act 1881 Amendment Acts, 1888 and 1889.

Native Land Court Office,
Wellington, 26th August, 1890.

NOTICE is hereby given that a Trust Commissioner will, under the authority and for the purposes of the said Acts, hold a Court at the Resident Magistrate's Court, Wellington, on Wednesday, the 3rd day of September, 1890, at 2 o'clock in the afternoon, for investigating the cases mentioned in the Schedule hereunder, at which time and place all persons interested in the said cases, and having objections to any of the dealings, are hereby notified to attend.

W. BRIDSON,
Registrar.

SCHEDULE.

PIPITEA No. 2, No. 2c.

90-159. TRANSFER dated the 15th day of July, 1890, from Hapi Puketapu to Frederick James Dawes.

OHAU No. 3, No. 25.

90-160. Transfer dated the 2nd day of August, 1890, from Wehipeihana Taharape to Jeremiah Hurley.

HUTT, SECTION 27, PART OF.

90-163. Mortgage dated the 27th day of August, 1890, from Taniora Love and another to the Wellington Building and Investment Company (Limited).

ARATANGATA, PART OF.

90-164. Agreement for sale and purchase, dated the 25th day of August, 1890, between Eruera Nekitini and John Roderick McDonald.

Trustee appointed and removed.

Native Land Court Office,
Whanganui, 11th August, 1890.

NOTICE is hereby given that at the sitting of the Court presently being held at Marton, on the 13th day of September, 1890, will be heard the applications of the several persons named in the first column of the Schedule hereto, that the shares and interests of the several persons under disability, named in the second column of the said Schedule, in the lands named in the third column of the said Schedule, shall, under the provisions of "The Maori Real Estate Management Act, 1888," be vested in Trustees, or in new Trustees, under the said Act; and that a Trustee previously appointed be removed from office.

ELWIN B. DICKSON,
Registrar.

SCHEDULE.

No.	Names of Applicants.	Names of Persons under disability.	Name of Lands.
1	Hoani Maaka ..	Mata Tauwhiro, Ngaone Tauwhiro, Kopa Tauwhiro, Koru Tauwhiro	Part of Okirae, excluded from the sale of the block.
2	Harata Rakera and Hei Rakera, in substitution for Emaema Rakera (otherwise Ruru-hira)	Pakapaka Rihi Rakera	Rangipo-Waiu No. 1.

"The Native Lands Frauds Prevention Act, 1881," and the Native Lands Frauds Prevention Act 1881 Amendment Acts, 1888 and 1889.

Native Land Court Office,
Whanganui, 25th August, 1890.

NOTICE is hereby given that a Trust Commissioner will, under the authority and for the purposes of the said Acts, hold a Court at the Resident Magistrate's Court-house, Palmerston North, on Thursday, the 11th day of September, 1890, for investigating the cases mentioned in the Schedule hereunder, at which time and place all persons interested in the said cases, and having objections to any of the dealings, are hereby notified to attend.

ELWIN B. DICKSON,
Registrar.

SCHEDULE.

MANAWATU-KUKUTAUAKI No. 2D, SECTION 7.

No. 90-23. Memorandum of lease dated the 10th day of July, 1890, from Rangiwahaoma Mira to Thomas Codling, of Palmerston North.

MANAWATU-KUKUTAUAKI No. 2D, SECTION 12A.

No. 90-25. Memorandum of lease dated the 4th day of August, 1890, from Poaneki te Memo to Arthur May Richardson, of Shannon.

TOWN OF AWAHURI, SECTIONS 1 TO 9.

No. 90-26. Memorandum of transfer dated the 21st day of August, 1890, from Kereama Paoe to Arthur Hylton Brisco, of Awahuri.

"The Native Lands Frauds Prevention Act, 1881," and the Native Lands Frauds Prevention Act 1881 Amendment Acts, 1888 and 1889.

Native Land Court Office,
Auckland, 21st August, 1890.

NOTICE is hereby given that a Trust Commissioner will, under the authority and for the purposes of the said Acts, hold a Court at Shortland, on the 17th day of September, 1890, for investigating the cases mentioned in the Schedule hereunder, at which time and place all persons interested in the said cases, and having objections to any of the dealings, are hereby notified to attend.

Edw. HAMMOND,
Registrar.

SCHEDULE.

NORTHERN HALF OF LOT 78, KAUAERANGA, SECTION No. 28B.

90-52. A LEASE dated the 30th day of June, 1890, made by Wirope Hotereni Taipari to John Miller.

MIMIAKAIURU No. 3.

90-56. A transfer dated the 1st day of December, 1886, made by Hohepa Mataitaua and Peti Patene to Edward Fawcener Tizard and Thomas James Brassey.

REPONGA ISLAND.

90-57. A transfer dated the 3rd day of October, 1888, made by Rawiri Taiporutu and others to George Harper and Thomas James Brassey.

PART OF ORERE AND TAUPO.

90-58. A transfer dated the 28th day of May, 1890, made by Te Reha to George McDonald.

PART OF ORERE AND TAUPO.

90-59. A transfer dated the 8th day of July, 1890, made by Tumatekitua Paaka and others to George McDonald.

TE ROTO No. 2.

90-60. A lease dated the 14th day of July, 1890, made by Peneamine Tanui, as Trustee for Te Weu Tuokioki and Pepi Tuokioki, to the Kauri Timber Company (Limited).

Crown Lands Notices.

Sale of Allotments, Town of Stratford, Taranaki Land District.

Crown Lands Office,
New Plymouth, 11th August, 1890.

IT is hereby notified that the under-mentioned allotments of Crown land in the Town of Stratford will be offered for sale at this office by public auction, for cash, at noon, on Saturday, the 13th September, 1890.

Schedules and plans and all information may be obtained at this office.

SIDNEY WEETMAN,
Commissioner of Crown Lands.

SCHEDULE.

Section.	Area.	Upset Price.
	A. R. P.	£ s. d.
189	0 1 0	15 0 0
202	0 1 0	10 0 0
203	0 1 0	15 0 0
229	0 1 0	15 0 0
267	0 0 33	15 0 0
356	0 1 0	10 0 0
357	0 1 0	10 0 0
359	0 1 0	10 0 0
360	0 1 0	10 0 0
747	0 0 36	15 0 0
748	0 0 35	15 0 0
862	0 1 0	10 0 0

Sale of Second-class Land, Taranaki Land District.

Crown Lands Office,
New Plymouth, 12th August, 1890.

7582 ACRES of second-class land, in 32 sections of from 160 to 521 acres each, in the Cape and Opunake Survey Districts, will be open for selection on the 10th September next,

This block is situated about six miles eastward of the South Road, and is accessible by the Newell, Kahui, and Ngariki Roads. The nearest township is Rahotu, thirty miles south of New Plymouth, and ten miles north of Opunake.

Plans, schedules of prices, forms of application, &c., may be obtained at this office, and at the Land Office, Hawera.

SIDNEY WEETMAN,
Commissioner of Crown Lands.

Pastoral Lands, Westland, open for Sale on Application.

Crown Lands Office,
Hokitika, 7th August, 1890.

IN accordance with section 173 of "The Land Act, 1885," I hereby give notice that the under-mentioned runs have been submitted to auction and not sold, and will be open for sale on application, at the upset rental, after the 21st September next:—

Runs Nos. 34, Kawhaka, 9,500 acres; 46, Turnbull, 13,000 acres; 51, Wataroa, 20,000 acres; 53, Matakitaki Range, 13,000 acres (term, twenty-one years); 62, Diedrich's Range, 8,500 acres; 65, Blue River, 15,000 acres; 66, Jackson's River, 12,000 acres; 68, Stafford River, 10,000 acres; 85, Mount Sale Range, 8,000 acres; 86, Mount Reeves Range, 11,000 acres; 88, Meta Range, 10,000 acres. All, with the exception noted, for the term of ten years, and at the annual rental of £1 per 1,000 acres.

GERHARD MUELLER,
Commissioner of Crown Lands.

Rural Lands for Sale by Public Auction.

Crown Lands Office,
Auckland, 26th July, 1890.

IT is hereby notified that the sections enumerated in the Schedule hereunder will be offered for sale by public auction, at this office, on Friday, the 12th September next, at 11 a.m.

THOS. HUMPHRIES,
Commissioner of Crown Lands.

SCHEDULE.

Section.	Area.	Upset Price.
----------	-------	--------------

COROMANDEL COUNTY.

Harataunga Survey District.

Block III.

	A. R. P.	£ s. d.
2	520 0 0	192 0 0
4	232 0 0	324 0 0

Description of Land: Section 2, broken forest land, containing a quantity of kauri; 4, broken forest land, containing a quantity of kauri; situated at Cabbage Bay.

MANUKAU COUNTY.

Parish of Tuakau.

104	80 2 0	50 6 6
105	68 3 0	42 19 6
106	197 1 0	98 12 6
107	230 2 0	115 5 0
108	302 3 0	151 7 6
109	274 1 0	137 2 6
110	333 0 0	166 10 0

Description of Land: All the above are rich swamp sections, covered with flax, raupo, manuka, &c. Sections 109 and 110 have a few young kahikatea trees upon them. With the exception of Section 105, all the sections front the Waikato River, and are situated from two and a half to five miles from Tuakau Railway-station.

RODNEY COUNTY.

Pakiri Survey District.

Block IX.

1	123 2 0	494 0 0
2	104 0 0	520 0 0
3	98 0 0	392 0 0
5	242 2 0	212 4 0
11, and Sec. 5 of Block V.	236 0 0	118 0 0

Description of Land: Section 1, all heavy forest, containing 1,250,000ft. of kauri; 2, heavy forest, containing about 2,000,000ft. of kauri; 3, all heavy forest, containing about 1,250,000ft. of kauri; 5, heavy forest, containing about 300,000ft. of kauri; 11, and Section 5 of Block V., nearly all burnt bush, containing about 250,000ft. of dead kauri.

Block V.

4	203 0 0	151 10 0
7	295 0 0	147 10 0

Description of Land: Section 4, about half open fern and tea-tree land, remainder burnt bush, containing about 115,000ft. of dead kauri; 7, about two-thirds open fern and tea-tree, remainder burnt bush, containing about 250,000ft. of burnt kauri.

WAIPA COUNTY.

Parish of Pukete.

26A	17 3 27	17 17 6
32	33 2 29	16 16 6

Description of Land: Section 26A is good soil and level, fronting the main road Hamilton to Ngaruawahia; 32 fronts Waikato River, it is poor, gravelly, flat, open land.

WAITEMATA COUNTY.

Parish of Makarau.

180	208 3 0	208 15 0
181	244 2 0	244 10 0
90	70 0 0	105 0 0
97	189 0 0	189 0 0

Description of Land: Nearly all heavy forest; Section 180 contains about 250,000ft. of kauri, 181 about 250,000ft. of kauri, 90 about 150,000ft. of kauri, 97 about 250,000ft. of kauri. The kauri is very scattered throughout the sections.

WHANGAREI COUNTY.

Parish of Otakairangi.

16	230 3 28	230 17 6
17	241 1 25	241 7 6

Description of Land: Section 16, all forest, containing 172 green and 6 dead kauri trees, about 350,000ft. of timber; 17, about 20 acres fern and scrub, remainder forest, containing 98 green and 1 dead kauri trees, about 200,000ft. of timber.

Plans showing the positions of sections may be seen, and further information obtained, on application at the Crown Lands Office, Custom Street, Auckland.

Terms of Sale: One-fifth to be deposited at close of sale; balance, together with Crown-grant fee (usually £1), within thirty days.

REGISTRAR-GENERAL'S Report on the Vital Statistics of the Principal Towns of New Zealand during the Month of July, 1890.

RETURN of the Number of Births, with the actual Mortality of Males and Females, and the Proportion of Deaths to Population, in the under-mentioned Boroughs, during the Month of July, 1890.

BOROUGHS. (For population of principal boroughs, including suburbs, see note *.)	ESTIMATED POPULATION JAN., 1890.	TOTAL BIRTHS.	DEATHS REGISTERED IN JULY, 1890.									Proportion of Deaths to the 1,000 of Population, July, 1890.	Proportion of Deaths to the 1,000 of Population in the Year 1889.
			Males.			Females.			Total Deaths.				
			Under 1 Year.	1 & under 5 Years.	5 Years and over.	Under 1 Year.	1 & under 5 Years.	5 Years and over.					
Auckland*	33,307	66	14	3	..	12	29	0.87	9.49		
Wellington*	31,028	80	2	1	11	3	1	11	29	0.93	12.45		
Christchurch*	17,116	35	1	..	2	5	2	2	12	0.70	9.77		
Dunedin*	24,168	57	13	2	1	9	25	1.03	10.90		
Thames	4,627	16	1	1	2	0.43	12.97		
New Plymouth	2,893	9	1	1	0.35	12.85		
Napier	8,876	36	2	..	5	3	10	1.13	11.68		
Wanganui	5,107	9	1	1	2	0.39	9.09		
Blenheim	3,035	12	1	1	2	0.66	9.88		
Nelson	7,777	21	5	4	9	1.16	10.83		
Sydenham	10,252	32	1	3	4	8	0.78	10.81		
Lyttelton	4,127	12	4	2	6	1.45	11.59		
Timaru	3,925	22	2	..	1	2	5	1.27	14.39		
Oamaru	5,706	18	2	1	..	2	5	0.88	8.82		
Greymouth	3,727	10	1	..	2	1	..	2	6	1.61	9.78		
Hokitika	2,610	14	4	4	1.53	18.58		
Caversham	4,927	11	1	..	4	1	..	3	9	1.83	16.58		
Invercargill*	5,160	12	2	..	1	1	4	0.78	12.61		
Totals	472	11	1	70	17	8	61	168		

The deaths of persons not residents of the boroughs, occurring at hospitals, have been excluded in all cases.

The total births in the above boroughs amounted to 472, against 406 in June, an increase of 66. The deaths in July were 168, a decrease of 16 on the number in June. Of the total deaths, males contributed 82; females, 86. Thirty-seven of the deaths were of children under 5 years of age, being 22.02 per cent. of the whole number; 28 of these were under 1 year of age.

* It must be understood that the numbers of the population above given refer only to those within the several borough boundaries. To estimate the relative importance of the principal boroughs as centres of population it is necessary in each case to take into consideration the number of the population in the adjacent boroughs, some of which are included in the above table, and other districts which are practically suburbs of the central borough. This can only be done with any degree of accuracy for census years.

The populations of the four principal boroughs and their suburbs in 1886 were as follows:—

Auckland Borough	33,161	Christchurch Borough	15,265
Adjacent boroughs and road districts	23,687	Adjacent boroughs and other suburbs	29,423
Total Auckland Borough and suburbs	57,048	Total Christchurch Borough and suburbs	44,688
Wellington Borough	25,945	Dunedin Borough	23,243
Suburbs	1,888	Adjacent boroughs	22,275
Total Wellington Borough and suburbs	27,833	Total Dunedin Borough and suburbs	45,518

The population of Invercargill and suburbs at same date was—

Invercargill Borough	5,212
Adjacent boroughs	3,727
Total Invercargill Borough and suburbs	8,939

THE following Table shows the Causes of the Deaths of Persons of both Sexes under 5 Years of Age and 5 Years and upwards, and the Proportions per Cent. of Deaths from each Cause, in the Boroughs of Auckland, Wellington, Christchurch, and Dunedin, that were registered during the Month of July, 1890.

CLASSES.	CAUSES OF DEATH.	AUCKLAND.		WELLINGTON.		CHRISTCHURCH.		DUNEDIN.		TOTAL.	PROPORTIONS PER CENT.
		Under 5 Years.	5 Years & over.	Under 5 Years.	5 Years & over.	Under 5 Years.	5 Years & over.	Under 5 Years.	5 Years & over.		
I.	Specific Febrile or Zymotic Diseases	1	3	2	..	1	..	1	1	9	9.47
II.	Parasitic Diseases
III.	Dietetic Diseases
IV.	Constitutional Diseases	9	1	7	1	6	24	25.26
V.	Developmental Diseases	1	1	1	2	2	1	2	10	10.53
VI.	Local Diseases	2	11	2	11	3	2	1	12	44	46.32
VII.	Violence	2	..	3	1	6	6.32
VIII.	Ill-defined and Not-specified Causes	1	..	1	2	2.10
	Totals	3	26	7	22	8	4	3	22	95	100.00

	AUCKLAND.		WELLINGTON.		CHRISTCHURCH.		DUNEDIN.		TOTAL.
	Under 5 Years.	5 Years and over.	Under 5 Years.	5 Years and over.	Under 5 Years.	5 Years and over.	Under 5 Years.	5 Years and over.	
CLASS I.—SPECIFIC FEBRILE OR ZYMOTIC DISEASES.									
ORDER 1:—									
<i>Miasmatic.</i> —									
Influenza	1	1
Whooping-cough	1	1
Diphtheria	1	1
Typhoid Fever	1	1
ORDER 2:—									
<i>Diarrheal.</i> —									
Diarrhoea	2	1	..	3
ORDER 5:—									
<i>Veneral.</i> —									
Syphilis	1	1
ORDER 6:—									
<i>Septic.</i> —									
Puerperal Septicæmia	1	1
CLASS IV.—CONSTITUTIONAL DISEASES.									
Rheumatism	2	2
Cancer	2	..	1	3	6
Tabes Mesenterica	1	1
Tubercular Meningitis	1	1
Phthisis	5	..	1	3	9
Tuberculosis	1	1
Anæmia, Leucocythæmia	2	2
Diabetes	2	2
CLASS V.—DEVELOPMENTAL DISEASES.									
Premature Birth	2	..	1	..	3
Atelectasis	1	1
Old Age	1	..	1	..	2	..	2	6
CLASS VI.—LOCAL DISEASES.									
ORDER 1:—									
<i>Diseases of Nervous System.</i> —									
Cerebral and Spinal Meningitis	1	..	1	1	1
Apoplexy	1	1
Paralysis	1
Insanity	1	1
Epilepsy	1
Convulsions	2	2
Spinal Sclerosis	1	1
Abscess on Brain	1	1
ORDER 3:—									
<i>Diseases of Circulatory System.</i> —									
Valvular Disease of Heart	3	..	2	..	1	..	2	8
Syncope	1	1
ORDER 4:—									
<i>Diseases of Respiratory System.</i> —									
Bronchitis	1	3	..	2	1	1	8
Pneumonia	1	..	1	1	3	6
Congestion of Lungs	1	1
ORDER 5:—									
<i>Diseases of Digestive System.</i> —									
Internal Hæmorrhage	1	1
Peritonitis	1	1
Cirrhosis of Liver	1	1	2
ORDER 7:—									
<i>Diseases of Urinary System.</i> —									
Bright's Disease	2	1	3
Chronic Nephritis	1	1	2
Disease of Kidneys	1	1
CLASS VII.—VIOLENCE.									
ORDER 1:—									
<i>Accident or Negligence.</i> —									
Fall	2	2
Fracture of Leg	1	1
Poisoned	1	1
Over-exertion in running (syncope)	1	1
ORDER 3:—									
<i>Suicide.</i> —									
Poison (strychnine)	1	1
CLASS VIII.—ILL-DEFINED AND NOT-SPECIFIED CAUSES.									
Marasmus, Debility, Inanition	1	..	1	2
Totals	3	26	7	22	8	4	3	22	95

The following remarks apply only to the four principal boroughs:—

The births in July were 238, the same number as in June.

The deaths amounted to 95, against 112 in June.

There were 24 deaths of persons of 65 years and upwards: 3 males of 76, 69, and 66, and 5 females of 85, 79, 77, 66, and 65, died at Auckland; 4 males of 83, 74, 70, and 68, and 1 female of 80, at Wellington; 1 male of 83, and 1 female of 79, at Christchurch; and 5 males of 79, 72, 68, and 66 (2), and 4 females of 80, 79, 78, and 77, at Dunedin.

Specific Febrile or Zymotic Diseases.—The deaths in this class fell in number from 20 in June to 9 in July. The decrease is owing to the greatly-reduced mortality from typhoid fever (11 deaths in June and 1 in July), and to the absence of deaths from scarlet fever, which caused 3 deaths in June. Only 3 diarrhoeal deaths occurred in July, 2 in Wellington and 1 in Dunedin, all of children. In the winter-months the deaths from diarrhoea are always very few in number.

Constitutional Diseases.—There were 24 deaths from these diseases in July, against 25 in June. Rheumatism, resulting in heart disease, caused 2 deaths in July; but cancer caused only 6 deaths, against 8 in June, and phthisis caused only 9 deaths, against 14 in the previous month.

Local Diseases.—There was a considerable decrease in the mortality from these causes, the deaths having been 53 in June and 44 in July. Diseases of the nervous system caused 10 deaths in July, against 7 in June; but there was a decrease in the mortality from diseases of the circulatory system from 13 to 9 deaths. Diseases of the respiratory system were also less fatal than in June, having caused 15 deaths in July, against 18 in the former month. There was also a very considerable decrease in the number of deaths from diseases of the digestive system—4 in July, 11 in June.

Violent Deaths.—Of the 6 deaths thus classified, one was a case of accidental poisoning, and one of a person who committed suicide by poison. The death of a youth of fifteen occurred as a result of over-exertion in running.

The subjoined table shows the mortality for the last two months at each of these four boroughs from six principal specific febrile or zymotic diseases, and also the deaths from certain inflammatory diseases of the lungs. These causes of death have been distinguished from the others of the classes to which they belong as being the most important special diseases which give rise to sudden increases in the death-rates of towns, and the prevalence of which is closely connected with sanitary condition and climatic influence of the season on health.

TOWNS.	SIX PRINCIPAL SPECIFIC FEBRILE OR ZYMOTIC DISEASES.												PRINCIPAL LUNG DISEASES.								
	Measles.		Scarlet Fever.		Typhoid and other Fever.		Diphtheria.		Whooping-cough.		Diarrhoeal Diseases.		Bronchitis.		Pleurisy.		Pneumonia.		Congestion of Lungs.		
	July	June	July	June	July	June	July	June	July	June	July	June	July	June	July	June	July	June	July	June	
Auckland	1	1	2	1	1	4	4	1	2	..	1	
Wellington	2	..	4	2	1	2	2	1	3	
Christchurch	1	1	..	1	1	
Dunedin	5	1	1	3	4	1	1	..	
Totals	3	1	11	1	..	1	1	3	2	8	9	6	6	1	2

Registrar-General's Office,
Wellington, 27th August, 1890.

WM. R. E. BROWN,
Registrar-General.

PROVISIONAL METEOROLOGICAL RETURN FOR JULY, 1890.

	AUCKLAND.	WELLINGTON.	LINCOLN, CANTERBURY.	DUNEDIN.
Mean Temperature in shade for month ..	53.9	47.6	41.9	40.3
Average same month previous years ...	52.2	47.6	42.5	42.7
Maximum Temperature in shade, and date	64.0 on 11th	58.0 on 10th	56.2 on 9th	50.0 on 27th
Minimum Temperature in shade, and date	42.0 on 18th, 21st	33.0 on 18th	27.8 on 8th	32.0 on 22nd
Maximum Temperature in sun, and date	115.0 on 22nd	101.0 on 25th	102.2 on 25th	90.0 on 21st
Minimum Temperature on grass, and date	32.0 on 21st	28.0 on 18th	20.2 on 18th	28.0 on 21st
Mean Humidity (Saturation = 100) ..	78	83	81	84
Average same month previous years ...	80	78	82	78
Total Rainfall in inches	5.190	8.950	3.377	5.370
Average same month previous years ...	4.818	6.101	2.607	2.440
Number of Days of Rain	28	25	22	17
Average same month previous years ...	19	17	13	12

NOTE.—This table is prepared from unchecked averages, transmitted by telegraph in anticipation of the full returns, and must not be entirely relied on for compiling Meteorological Statistics.

Meteorological Office, Wellington, August, 1890.

JAMES HECTOR,
Director.

Crown Lands Notices.

Sale of Totara Timber on Crown Lands, Wellington District.

Crown Lands Office,
Wellington, 4th August, 1890.
NOTICE is hereby given, in terms of "The Land Act, 1885," and the regulations issued thereunder, that the trees on the under-mentioned sections will be put up for sale by public auction, at the upset price of 10s. per tree, at the Land Office, Wellington, on Tuesday, the 16th September, 1890, at noon. The purchaser shall pay 50 per centum of the purchase-money on the fall of the hammer, and the balance within thirty days from the date of the sale. He shall have the sole use of the land and the right to cut and remove all timber thereon during a period of five years from the same date:—

MANGAHAO DISTRICT.

Section.	Block.	No. of Totara Trees.	Estimated Superficial Feet.
129	III.	1,905	4,685,000*
133	"	500	1,200,000†

* On Section 129 there are, in addition, 66 kahikatea trees, estimated to contain 206,000 superficial feet, besides about 900 totara trees more or less unsound.

† On Section 133 there are, in addition, about 1,500 totara trees more or less unsound.

All the additional trees will be available to the purchaser, without extra payment, for the term of five years.

J. W. A. MARCHANT,
Commissioner of Crown Lands.

Land Transfer Act Notices.

NOTICE is hereby given that the several parcels of land hereinafter described will be brought under the provisions of "The Land Transfer Act, 1885," unless caveat be lodged forbidding the same on or before the 29th day of September, 1890.

2097. **JOB WATTS.**—Part of Section 56, City of Wellington (Thompson Street). In occupation of Applicant.

2098. **HENRY BENNETT.**—20 acres, part of Section 346, Carnarvon. In occupation of Messrs. Gledhill.

Diagrams may be inspected at this office.
Dated this 27th day of August, 1890, at the Lands Registry Office, Wellington.

GEO. B. DAVY,
District Land Registrar.

472

NOTICE is hereby given that the several parcels of land hereinafter described will be brought under the provisions of "The Land Transfer Act, 1885," unless caveat be lodged forbidding the same on or before the 4th day of October next.

1194. **THE PUBLIC TRUSTEE**, as Administrator of **GEORGE WILLIAMS.**—35½ perches, part of Section 446, City of Nelson, fronting 76½ links on Trafalgar Square, and 289 links on Church Street. Occupied by Henry Walkey.

1195. **ELLEN GIFFORD.**—1 rood 1 perch, part of Lot 20 of Section 25, Waimea East District, fronting 151 links on main road, and 173 links on side road. Occupied by Applicant.

Diagrams may be inspected at this office.
Dated this 26th day of August, 1890, at the Lands Registry Office, Nelson.

ANDREW TURNBULL,
District Land Registrar.

469

NOTICE is hereby given that the several parcels of land hereinafter described will be brought under the provisions of "The Land Transfer Act, 1885," unless caveat be lodged forbidding the same within one calendar month after the date of the *Gazette* containing this notice.

6519. **THE ASHBURTON HIGH SCHOOL BOARD.**—401 acres and 14 perches, Reserve 929 (in red), Blocks VI. and VII., Hinds Survey District. Occupied by E. G. Wright and T. McKay.

6656.—**MARY ANNE HAWKER.**—2 roods 35 perches, part Rural Section 14, Town District of Woolston. Occupied by John Charles McKone.

6667. **JOHN WAKEHAM PARTRIDGE.**—1 rood 34½ perches, part Rural Section 33, City of Christchurch. Occupied by Applicant.

6673. **GEORGE FREDERICK DAY.**—1 rood, part Rural Section 320, Borough of Kaiapoi. Unoccupied.

6676. **CORNELIUS YAXLEY.**—20 acres, Rural Section 3175, Block XIV., Rangiora Survey District. Occupied by Applicant.

6678. **THE EDUCATION BOARD OF THE DISTRICT OF SOUTH CANTERBURY.**—3 roods 14 perches, part Rural Section 6382, Geraldine Town District. Occupied by Applicant and Mrs. E. Holloway.

6679. **WILLIAM FABLING.**—1 rood, Lot 62, Plan 871, part Rural Section 300, Town District of Linwood. Unoccupied.

6684. **JOHN GEORGE LAWRENCE SCOTT** and **JOSEPH SCOTT.**—38½ perches, Lot 54, Plan 871, part Rural Section 300, Town District of Linwood. Unoccupied.

Diagrams may be inspected at this office.
Dated this 26th day of August, 1890, at the Lands Registry Office, Christchurch.

J. M. BATHAM,
District Land Registrar.

473

IN the matter of a lease, No. 197, **THE HAWERA TOWN BOARD** to **JOHN MCGUIRE**, of Allotments 13 and 18 of Section 35, Hawera Ten-acre Settlement.—Notice of entry and determination of the above lease, on the ground of non-fulfilment of covenant, will be entered on the register, on the application of the registered Proprietor, unless caveat forbidding the same be lodged at this office within one calendar month after the date of the *Gazette* containing this notice.

Dated this 22nd day of August, 1890, at the Lands Registry Office, New Plymouth.

W. STUART,
District Land Registrar.

467

Mining Notices.

STATEMENT OF THE AFFAIRS OF A COMPANY.

Name of company: The Kumara Long Tunnel Gold-mining Company (Limited).

When formed, and date of registration: 16th May, 1882.

Whether in active operation or not: In active operation.

Where business is conducted, and name of Legal Manager: Kumara; Denis Hannan.

Nominal capital: £16,000.

Amount of capital subscribed: £8,000, being the value of the property and plant at date of registration.

Amount of capital actually paid up in cash: £7,433 6s. 8d.

Paid-up value of scrip given to shareholders, and amount of cash received for same: Nil.

Paid-up value of scrip given to shareholders on which no cash has been paid: Nil.

Number of shares into which capital is divided: 16,000.

Number of shares allotted: 16,000.

Amount paid up per share: 9s. 3½d.

Amount called up per share: 9s. 3½d.

Number and amount of calls in arrear: Nil.

Number of shares forfeited: 3,400.

Number of forfeited shares sold, and money received for same: 3,400; £120 5s.

Number of shareholders at time of registration of company: 14.

Total amount of dividends declared: £1,950.

Total amount of dividends paid: £1,942 8s. 9d.

Total amount of unclaimed dividends: £7 16s. 3d.

Amount of cash at bankers: £20 10s. 11d.

Amount of cash in hand: Nil.

Amount of debts directly due to the company: Nil.

Amount of debts considered good: Nil.

Amount of contingent liabilities of the company: £50.

I, Denis Hannan, the Manager of the Kumara Long Tunnel Gold-mining Company (Limited), do solemnly and sincerely declare that this is a true and complete statement of the affairs of the said company at the present date; and I make this solemn declaration conscientiously believing the same to be true, and by virtue of "The Justices of the Peace Act, 1882."

DENIS HANNAN,
Manager.

Declared at Kumara, this 30th day of July, 1890, before me—James McBrearty, J.P. 465

Private Advertisements.

NOTICE OF DISSOLUTION OF PARTNERSHIP.

NOTICE is hereby given that the Partnership which has for some time past been carried on by **JOHN PRIOR** and **FRANK HERBERT COOKE**, under the firm of "Prior and Cooke," at Feilding, as Barristers and Solicitors, was this day dissolved by mutual consent.

The business will in future be carried on by the said John Prior in his own name, who will pay and receive all accounts due from and to the late firm.

Dated this 28th day of August, 1890.

JOHN PRIOR.
FRANK H. COOKE.

471

NOTICE is hereby given that the Partnership hitherto existing between the undersigned as Carriers and Sheep-farmers, at Puketapu, under the firm of BICKNELL BROTHERS, has been dissolved by mutual consent as from the 30th day of June, 1890. The carrying business will be carried on as heretofore by John Bicknell, and the grazing business by Joseph Bicknell. All accounts due by the late copartnership will be paid by the said Joseph Bicknell, who will receive all moneys owing to the late firm.

Dated at Napier, this 23rd day of August, 1890.

JOHN BICKNELL.
JOSEPH BICKNELL.

Witness—H. Humphries, Solicitor, Napier. 470

DISSOLUTION OF PARTNERSHIP.

NOTICE is hereby given that the Partnership lately subsisting between us, the undersigned JOHN MILL, PETER JOHN SHEA, and NICHOLAS CARL SCHUMACHER, carrying on business as Stevedores, at Dunedin, Port Chalmers, Oamaru, and Timaru, under the style or firm of "John Mill and Co.," has this day determined by effluxion of time. The said John Mill has purchased the interests of the said Peter John Shea and Nicholas Carl Schumacher in the assets and goodwill of the said business, and will continue the said business under the present style or firm of "John Mill and Co."

As witness our hands, this 9th day of August, 1890.

JOHN MILL.
PETER JOHN SHEA.
N. C. SCHUMACHER.

Witness to the signature of John Mill—Geo. Mondy, Solicitor, Dunedin.

Witness to the signature of Peter John Shea—John F. M. Fraser, Solicitor, Dunedin.

Witness to the signature of Nicholas Carl Schumacher—F. W. Platts, Solicitor, Port Chalmers. 466

NOTICE.

NOTICE is hereby given that the Partnership which has for some time past been carried on by the undersigned, THOMAS BRANTON and JAMES GLEESON, under the firm of "Branton and Gleeson," at Waverley, in the trade or business of Flax-millers, was this day dissolved by mutual consent. The business of the late partnership will in future be carried on by the said Thomas Branton, by whom all debts due to and by the said late partnership will be received and paid.

As witness our hands, this 22nd day of August, 1890.

THOMAS BRANTON.
JAMES GLEESON.

R. McCallum, Solicitor for the parties, Blenheim. 468

THE NEW ZEALAND GAZETTE.

SUBSCRIPTIONS.—The subscription is at the rate of 30s. per annum, PAYABLE IN ADVANCE. A less period than three months cannot be subscribed for.

Single copies of the *Gazette*, 6d. each.

Advertisements are charged at the uniform rate of 6d. per line for each insertion.

For half-yearly statements under the Mining Act the charge is 23s.

All advertisements should be written on one side of the paper, and signatures, &c., should be written in a legible hand.

The number of insertions required must be written across the face of the advertisement.

CONTENTS.

	PAGE
APPOINTMENTS	955
CROWN LANDS NOTICES	963, 967
GOLDFIELDS NOTICES	962
LAND—	
Removal of Restrictions	951
Rural, withdrawn from Sale or Selection	954
Temporarily reserved	951
LAND TRANSFER ACT NOTICES	967
MINING NOTICES	967
MISCELLANEOUS—	
Government Life Insurance Agency opened	961
Meteorological Observations	961
Notices to Mariners	958
Officiating Ministers	958
Patents	960
Proposed Loans	956
Regulations re the Introduction of Stock into New South Wales	956
Special Orders	956
Te Makarini Scholarships	961
Tenders	961
Trade-marks	958
Vital Statistics	964
NATIVE LAND COURT NOTICES	962
PRIVATE ADVERTISEMENTS	967
VOLUNTEERS	955

By Authority: GEORGE DIDSBURY, Govt. Printer, Wellington.